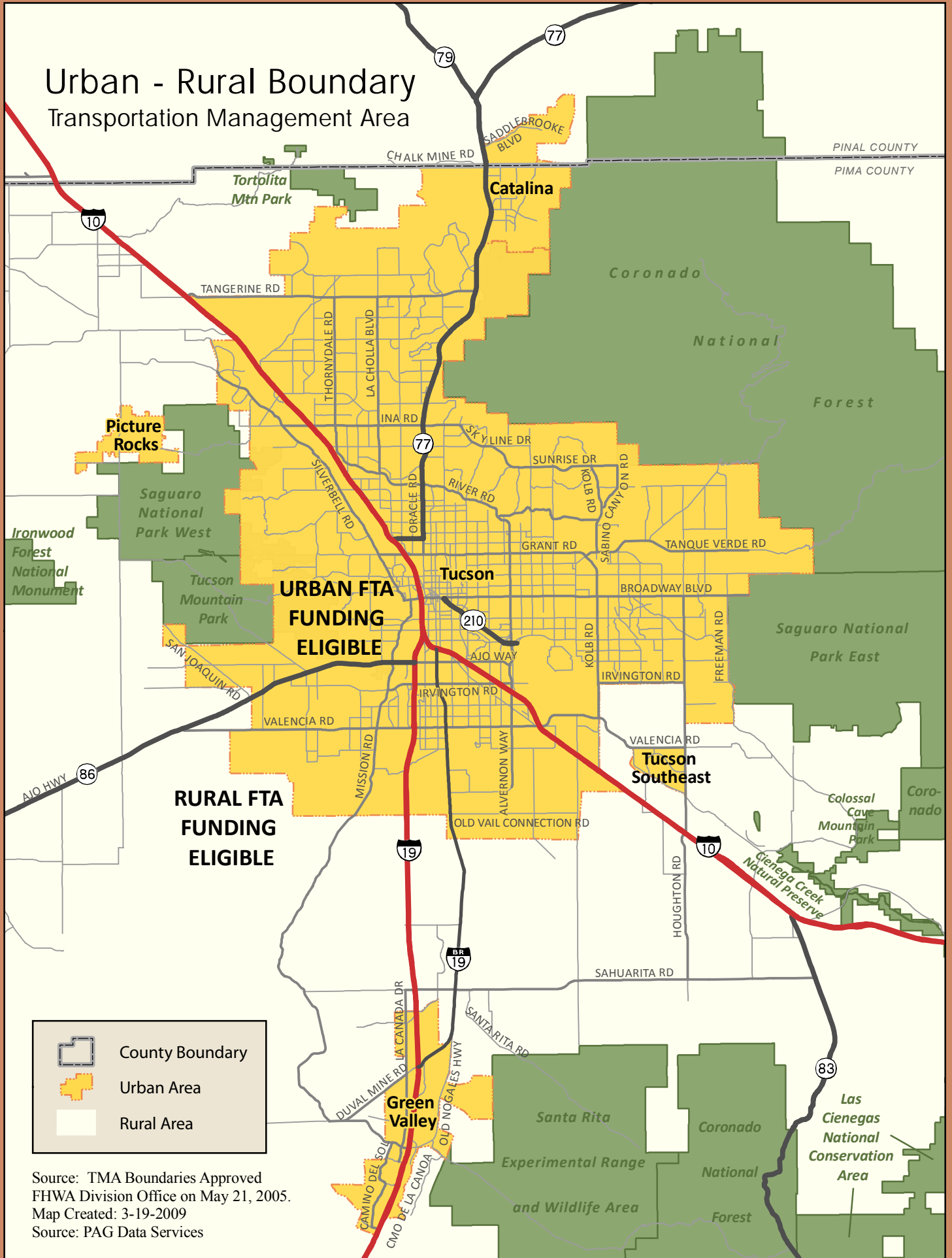





# Urban - Rural Boundary Transportation Management Area



	County Boundary
	Urban Area
	Rural Area

Source: TMA Boundaries Approved  
FHWA Division Office on May 21, 2005.  
Map Created: 3-19-2009  
Source: PAG Data Services