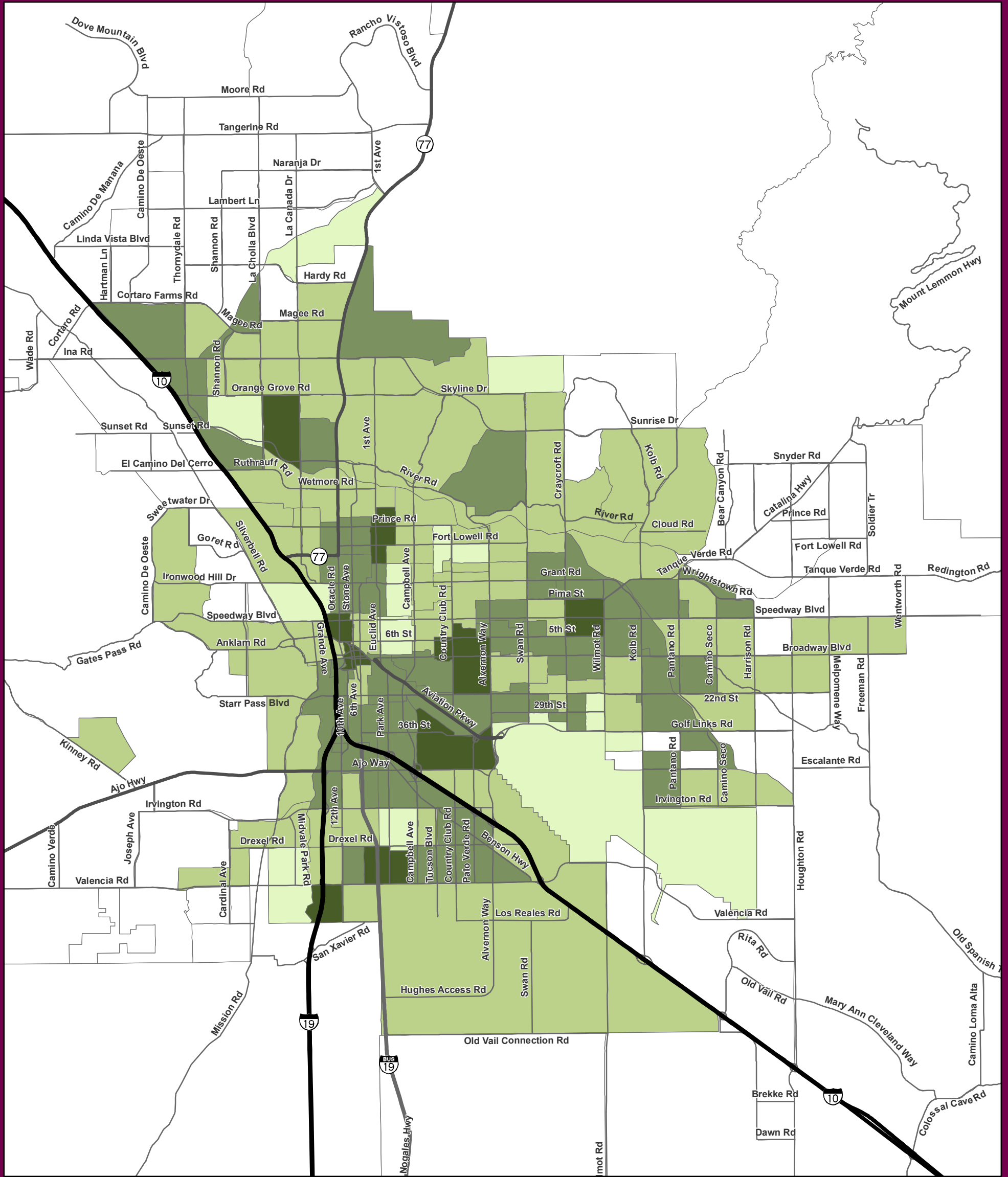


COMMERCIAL ADDRESS VACANCY RATES

FIRST QUARTER, 2008

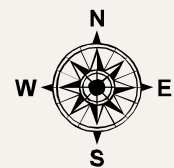
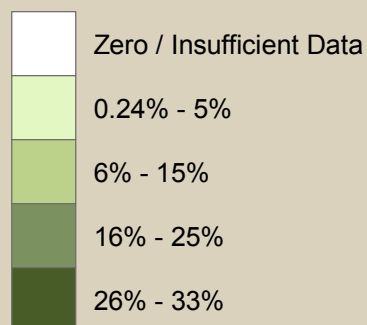


Pima Association of Governments

Data is aggregated to census tracts and reflects the total number of commercial addresses identified as vacant by the USPS, divided by the total number of commercial addresses recorded in the USPS address database. Excludes rural route addresses.

Source: HUD USPS Administrative Data on Address Vacancies, 2008, Q1.

Commercial Address Vacancies by Census Tract, Percent



The information included on this map has been compiled from a variety of sources and is subject to change without notice. Pima Association of Governments makes no representation or warranties, express or implied, as to accuracy, completeness, timeliness, or rights to the use of such information.