

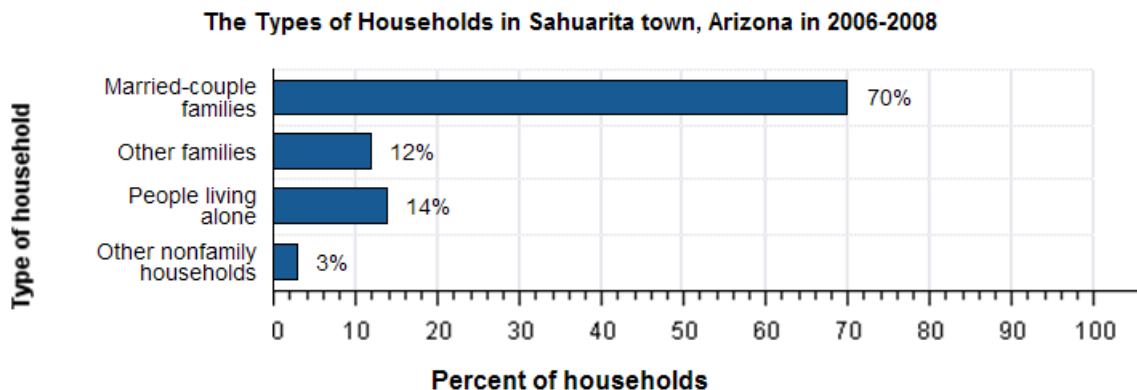
For more detailed statistics from the American Community Survey for the Town of Sahuarita click on the following:

- [Demographic and Housing Estimates](#)
- [Economic Characteristics](#)
- [Housing Characteristics](#)
- [Social Characteristics](#)

For information on other communities [click here](#)

**HOUSEHOLDS AND FAMILIES:** From 2006-2008 there were 4,700 households in Sahuarita. The average household size was 3.2 people.

Families made up 82 percent of the households in Sahuarita. This figure includes both married-couple families (70 percent) and other families (12 percent). Nonfamily households made up 18 percent of all households in Sahuarita. Most of the nonfamily households were people living alone, but some were composed of people living in households in which no one was related to the householder.

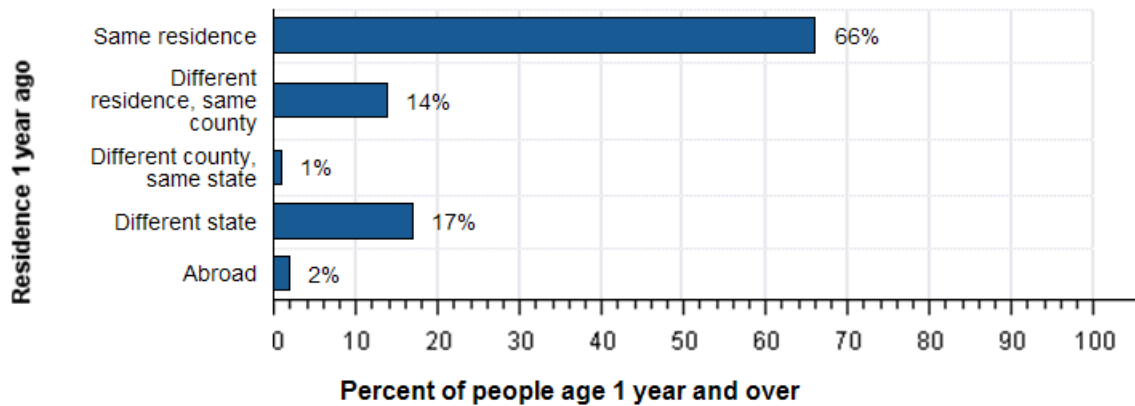


Source: American Community Survey, 2006-2008

**NATIVITY AND LANGUAGE:** Data for this section cannot be displayed because the number of sample cases is too small. Displaying the data would risk disclosing information for individuals.

**GEOGRAPHIC MOBILITY:** From 2006-2008, 66 percent of the people at least one year old living in Sahuarita were living in the same residence one year earlier; 14 percent had moved during the past year from another residence in the same county, 1 percent from another county in the same state, 17 percent from another state, and 2 percent from abroad.

### Geographic Mobility of Residents of Sahuarita town, Arizona in 2006-2008

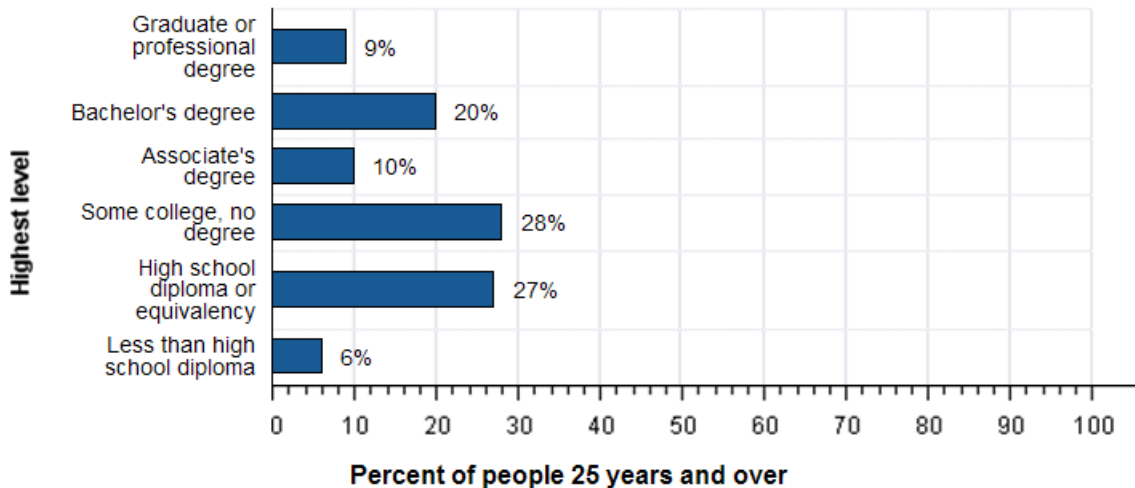


Source: American Community Survey, 2006-2008

**EDUCATION:** From 2006-2008, 94 percent of people 25 years and over had at least graduated from high school and 29 percent had a bachelor's degree or higher. Six percent were dropouts; they were not enrolled in school and had not graduated from high school.

The total school enrollment in Sahuarita was 3,800 in 2006-2008. Nursery school and kindergarten enrollment was 570 and elementary or high school enrollment was 2,400 children. College or graduate school enrollment was 800.

### The Educational Attainment of People in Sahuarita town, Arizona in 2006-2008

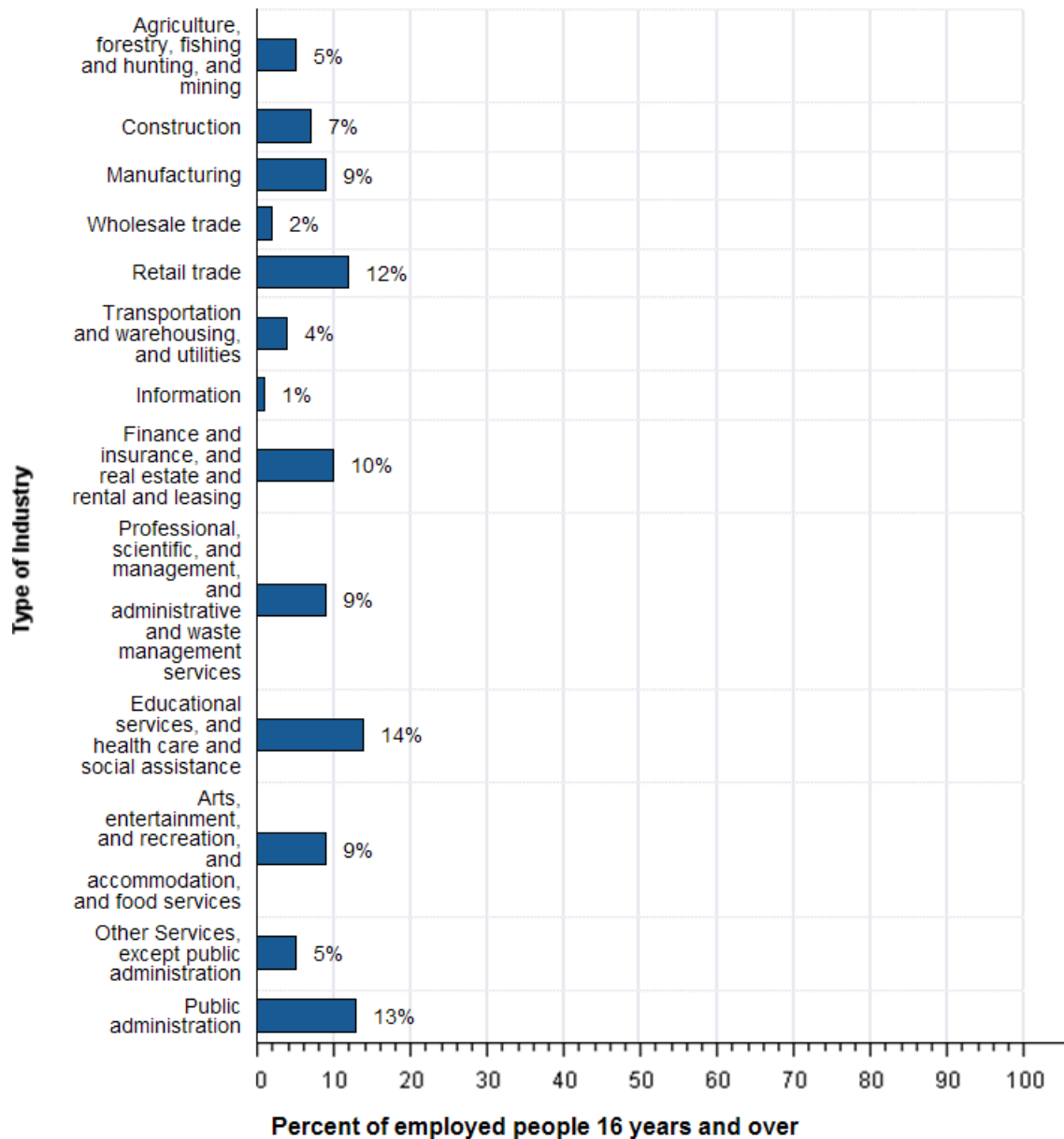


Source: American Community Survey, 2006-2008

**DISABILITY:** Data for this section cannot be displayed because the number of sample cases is too small. Displaying the data would risk disclosing information for individuals.

**INDUSTRIES:** From 2006-2008, for the employed population 16 years and older, the leading industries in Sahuarita were educational services, and health care, and social assistance, 14 percent, and public administration, 13 percent.

### Employment by Industry in Sahuarita town, Arizona in 2006-2008



Source: American Community Survey, 2006-2008

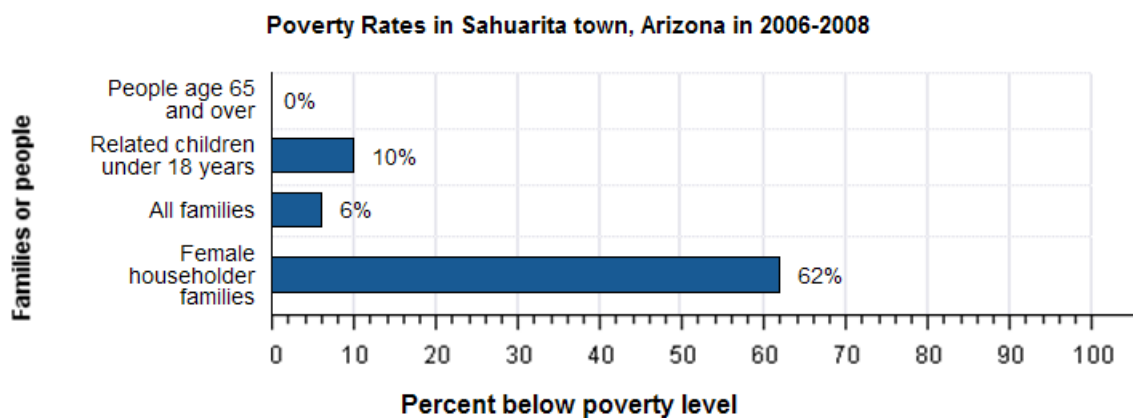
**OCCUPATIONS AND TYPE OF EMPLOYER:** Among the most common occupations were: management, professional, and related occupations, 36 percent; sales and office occupations, 25 percent; service occupations, 20 percent; construction, extraction, maintenance and repair occupations, 9 percent; and production, transportation, and material moving occupations, 9 percent. Seventy-one percent of the people employed were private wage and salary workers; 22 percent were Federal, state, or local government workers; and 7 percent were self-employed.

**TRAVEL TO WORK:** Seventy-eight percent of Sahuarita workers drove to work alone in 2006-2008, 14 percent carpooled, less than 0.5 percent took public transportation, and 2 percent used other means. The remaining 6

percent worked at home. Among those who commuted to work, it took them on average 28.9 minutes to get to work.

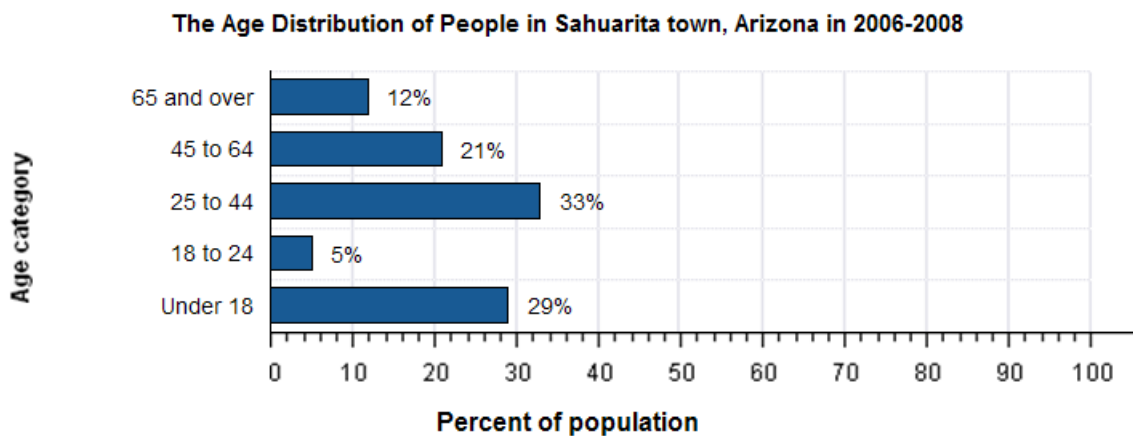
**INCOME:** The median income of households in Sahuarita was \$79,749. Eighty-seven percent of the households received earnings and 24 percent received retirement income other than Social Security. Twenty-four percent of the households received Social Security. The average income from Social Security was \$17,920. These income sources are not mutually exclusive; that is, some households received income from more than one source.

**POVERTY AND PARTICIPATION IN GOVERNMENT PROGRAMS:** From 2006-2008, 6 percent of people were in poverty. Ten percent of related children under 18 were below the poverty level, compared with less than 0.5 percent of people 65 years old and over. Six percent of all families and 62 percent of families with a female householder and no husband present had incomes below the poverty level.



Source: American Community Survey, 2006-2008

**POPULATION:** From 2006-2008, Sahuarita had a total population of 15,000 - 7,600 (50 percent) females and 7,500 (50 percent) males. The median age was 34.8 years. Twenty-nine percent of the population was under 18 years and 12 percent was 65 years and older.



Source: American Community Survey, 2006-2008

For people reporting one race alone, 71 percent were White; 3 percent were Black or African American; less than 0.5 percent were American Indian and Alaska Native; 1 percent were Asian; less than 0.5 percent were Native

Hawaiian and Other Pacific Islander, and 14 percent were of some other race. Ten percent reported being of two or more races. Twenty-seven percent of the people in Sahuarita were Hispanic. Sixty-two percent of the people in Sahuarita were White non-Hispanic. People of Hispanic origin may be of any race.

**HOUSING CHARACTERISTICS:** Data for this section cannot be displayed because the number of sample cases is too small. Displaying the data would risk disclosing information for individuals.

**OCCUPIED HOUSING UNIT CHARACTERISTICS:** Data for this section cannot be displayed because the number of sample cases is too small. Displaying the data would risk disclosing information for individuals.

**HOUSING COSTS:** Data for this section cannot be displayed because the number of sample cases is too small. Displaying the data would risk disclosing information for individuals.

**Source:** U.S. Census Bureau, 2006-2008 American Community Survey

**NOTE.**

The population and housing characteristics included above are derived from the American Community Survey.

Although the American Community Survey (ACS) produces population, demographic and housing unit estimates, it is the Census Bureau's Population Estimates Program that produces and disseminates the official estimates of the population for the nation, states, counties, cities and towns and estimates of housing units for states and counties: [http://factfinder.census.gov/home/en/official\\_estimates\\_2008.html](http://factfinder.census.gov/home/en/official_estimates_2008.html)

For more information on confidentiality protection, sampling error, nonsampling error, and definitions, see Survey Methodology. [http://factfinder.census.gov/home/en/datanotes/exp\\_acs2008\\_3yr.html](http://factfinder.census.gov/home/en/datanotes/exp_acs2008_3yr.html)

Detail may not add to totals due to rounding.  
Percentages are based on unrounded numbers.