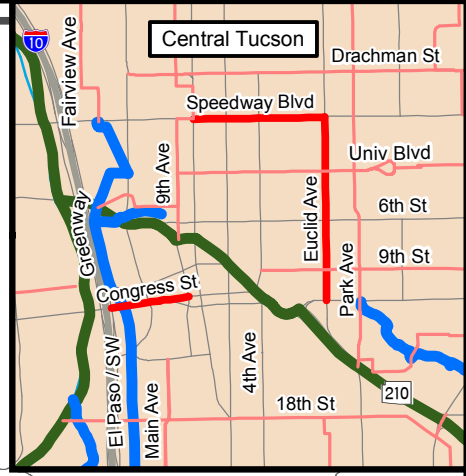
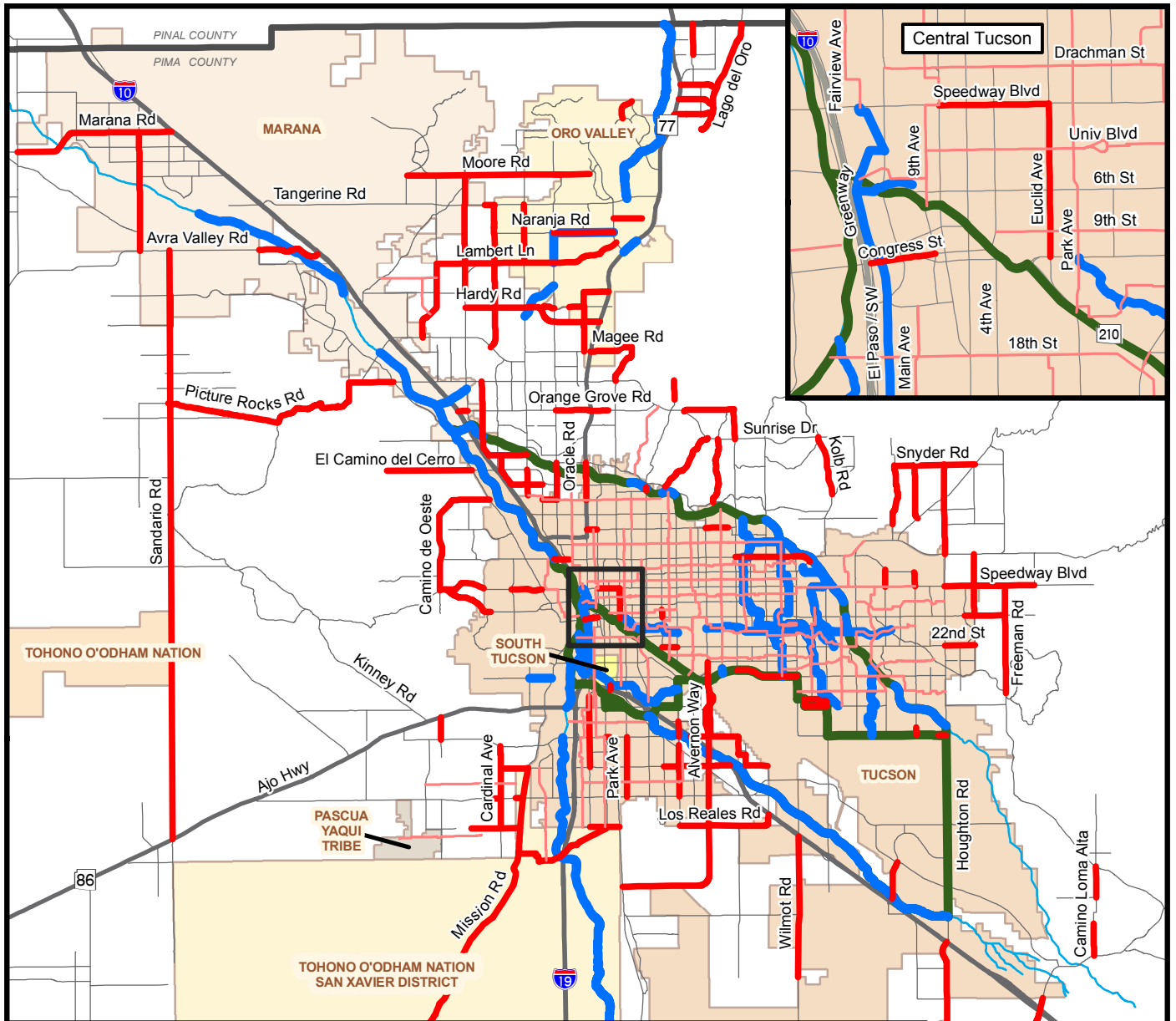
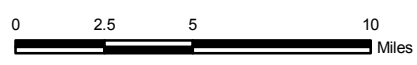


2040 RTP Bicycle and Pedestrian Projects

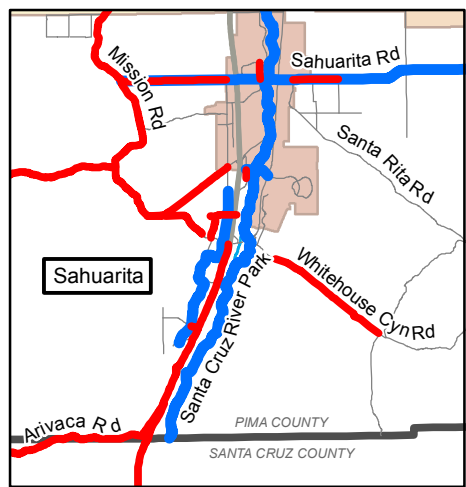


Proposed Improvements

- Urban Loop
- Bike Blvd Improvement (Illustrative)
- Add Bike Lanes
- Shared-Use Path



Disclaimer: This map is for informational purposes only. The information included on this map has been compiled from a variety of sources and is subject to change without notice. Pima Association of Governments makes no representation or warranties, express or implied, as to accuracy, completeness, timeliness, or rights to the use of such information. June 15, 2010



Any regional funding allocations for specific bicycle and pedestrian improvements, including bike boulevards, will be determined during TIP development and subject to Regional Council approval.