

Pima Association of Governments






Created by: PAG GIS
gishelp@pagnet.org
January 12, 2012



Map is for illustrative purposes only.

PAG 2011 Orthophotography Project

Imagery Coverage Area

-  Major Roads
-  Township Range
-  Pima County
-  LIDAR Coverage
-  Ortho Coverage - 6-inch and 1-foot